

# GEMEINDE LIPPETAL

## ORTSTEIL *HERZFELD*

### BEBAUUNGSPLAN NR. 14

### "AM STEINBACH"


0 20 40 60 80 100 Meter


WA I   
GRZ 0,3  
SD 38°-45°  
FH < 9,0 m




M 1:1000


WA I   
GRZ 0,3  
SD 38°-45°  
FH < 9,0 m

WA I   
GRZ 0,3  
SD 38°-45°  
FH < 9,0 m


WA I   
GRZ 0,3  
SD 38°-45°  
FH < 9,0 m


WA I   
GRZ 0,4  
SD 38°-45°  
FH < 9,0 m


WA I   
GRZ 0,4  
SD 38°-45°  
FH < 9,0 m

WA I   
GRZ 0,3  
SD 38°-45°  
FH < 9,0 m

WA I   
GRZ 0,3  
SD 38°-45°  
FH < 9,0 m

WA I   
GRZ 0,3  
SD 38°-45°  
FH < 9,0 m

WA I   
GRZ 0,4  
SD 38°-45°  
FH < 9,0 m

WA I   
GRZ 0,3  
SD 38°-45°  
FH < 9,0 m

WA I   
GRZ 0,3  
SD 38°-45°  
FH < 9,0 m

liche Überschwemmungsgrenze

Fuß- und Radweg

Lärm III H > 6,0 m

